

PUBLIC PATH DIVERSION ORDER

HIGHWAYS ACT 1980

THE VALE OF GLAMORGAN COUNCIL

(PUBLIC FOOTPATH N°1 ST. ANDREWS MINOR)

PUBLIC PATH DIVERSION ORDER 2024

This Order is made by the Vale of Glamorgan Council ("the Authority") under Section 119 of the Highways Act 1980 ("the 1980 Act") because it appears to the Authority that in the interests of the owner of the land crossed by the footpath described in paragraph 1 of this Order it is expedient that the line of the path should be diverted.

BY THIS ORDER

1. The public right of way over the land situate at Tynewydd Farm, Clemenstone and shown by a bold continuous line on the map contained in this Order and described in Part 1 of the Schedule to this Order shall be stopped up after 28 days from the date of confirmation of this Order.
2. Notwithstanding this Order any statutory undertaker having apparatus in, on, over, along or across the land referred to in paragraph 1 for the purpose of carrying on their undertaking shall have the same rights in respect of the apparatus as they had immediately before the date on which the footpath was diverted.
3. There shall at the end of 28 days from the date of confirmation of this Order be an alternative footpath over the land situate at Tynewydd Farm, Clemenstone described in Part 2 of the Schedule and shown by a bold broken line on the map contained in this Order.
4. The rights conferred on the public under this Order shall be subject to the limitations and conditions set out in Part 3 of the Schedule.

SCHEDULE

Part 1

DESCRIPTION OF SITE OF EXISTING PATH OR WAY

DESCRIPTION OF SITE OF EXISTING PATH OR WAY

Section of path or way as indicated on map	Position	Length	Width
A – B – C – D – E Footpath No.1 St Andrews Minor	Commences at point A (NGR 292352 173655) and proceeds northwards to a stile at point B (NGR 292351 173658). The path continues northwards parallel to a field boundary on the east of the path, to a stile at point C (NGR 292328 173729), then on to point D (NGR 292327 173733). The path turns eastwards and passes through outbuildings before terminating at a stone stile at point E (NGR 292364 173741).	120 metres	0.6 metres

Part 2

DESCRIPTION OF SITE OF NEW PATH OR WAY

Section of path or way as indicated on map	Position	Length	Width
A – F – G – E Footpath No. 1 St Andrews Minor	Commences at point A (NGR 292352 173655) and proceeds north-eastwards along an access lane to point F (NGR 292404 173697), the path continues north-northwestwards along the driveway of Tynewydd Farm to point G (NGR 292365 173736) where the path leaves the driveway and heads northwards to terminate at a stone stile at point E (NGR 292364 173741).	131 metres	1.5 metres

Gwyrriad Llwybr Troed neu ran ohono Rhif 1 St Andrew's Minor, Deddf Pryffyrdd 1980, Adran 119
 Diversion of part of Public Footpatsh No.1 St Andrew's Minor, Highways Act 1980 Section 119






Gwyrriad Llwybr Troed neu ran ohono Rhif 1 St Andrew's Minor, Deddf Pryffyrdd 1980, Adran 119

Diversion of part of Public Footpatsh No.1 St Andrew's Minor, Highways Act 1980 Section 119

Hawliau Tramwy Cyhoeddus
Public Rights of Way

-  Llwybr troed
-  Footpath
-  Llwybr ceffylau
-  Bridleway
-  Cliffordd gyfyngedig
-  Restricted Byway

Gwyrriad - Diversion

-  Creu
-  Creation
-  Diddymu
-  Extinguishment

AO / OS: 292362 173705

Garddfa / Scale: 1:1250

Dyddiad / Date: 27.03.2023

© Crown copyright and database rights 2023 Ordnance Survey 100023424
 © Hawffraint y Goron a hawliau cronfa ddata 2023 Arolwg Ordians 100023424

Part 3

LIMITATIONS AND CONDITIONS

**A – F – G – E
Footpath N°1
St. Andrews Minor**

Point E (NGR 292364 173741) – an original stone stile to remain in place.

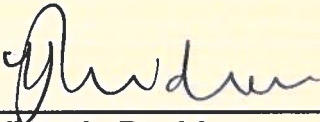
THE COMMON SEAL of
THE VALE OF GLAMORGAN COUNCIL
was hereunto affixed
this 31st day of JANUARY 2024
in the presence of:

)
)
)
)
)



18693
(1 of 2)

Debbie Marles
Monitoring Officer/Head of Legal
and Democratic Services
Civic Offices, Holton Road
Barry, Vale of Glamorgan
CF63 4RU



Victoria Davidson
Operational Manager
- Legal Services
Civic Offices, Holton Road
Barry, Vale of Glamorgan
CF63 4RU

Dated this 31st day of JANUARY 2024

PUBLIC PATH DIVERSION ORDER
HIGHWAYS ACT 1980
THE VALE OF GLAMORGAN COUNCIL

Public Path Diversion Order 2024

In respect of

Public Footpath N^o.1 St. Andrews Minor



Glainne

D. Marles
Monitoring officer/Head of Legal
and Democratic Services
The Vale of Glamorgan Council
Civic Offices, Holton Road
Barry
Vale of Glamorgan CF63 4RU