




© Crown copyright and database rights. 2016 Ordnance Survey 100023502. You are permitted to copy, store, retrieve, disseminate, sell, or otherwise transmit this data to third parties in any form.

© Ffawrrent y Goron a hawliau corffwrdd 2016 Arolwg Ordians 100023502. Ni chaniatáu i chi gopï, stôrï, gwyddu, dosbarthu neu wneithu y data yma i unrhyw drydydd.

Rev.	Amendment	Date	Drawn	Chk'd

**KEY:**  
 Proposed Extents of 20mph  
 Proposed 30mph Buffer Zone

**VALE OF GLAMORGAN**  
 ENVIRONMENTAL HOUSING SERVICES



**BRO MORGANWAG**

**VALE OF GLAMORGAN COUNCIL**  
 ENGINEERING

ALPS  
 QUARRY ROAD  
 WENDEFF  
 CARDIFF  
 CF5 6AA

DRAWING TITLE		PROJECT TITLE	
20mph SPEED LIMIT SCHEME		ABERTHIN	
DRAWN	WS	APPROVED	
CREATED	SI	DATE	12/07/2021
		SCALE	1:2000
PROJECT NO.		DRAWING NO.	T/21/19WDS
		REV.	A